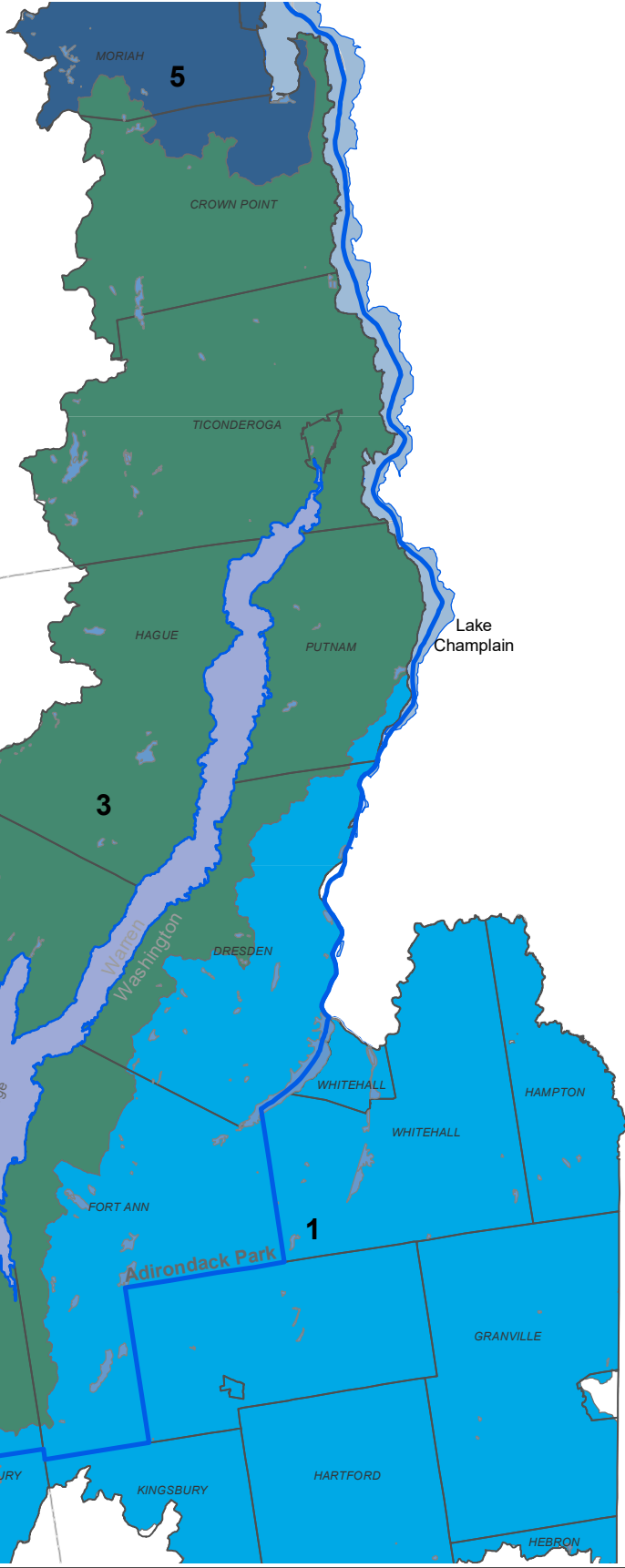


9



**South Lake A**

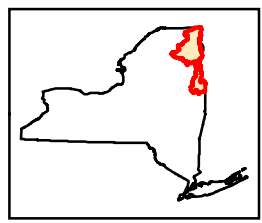

**Lake Champlain Non-Point Source Pollution Subwatershed Assessment and Management Plan**

"This map was prepared with funding provided by the New York State Department of State under Title 11 of the Environmental Protection Fund."



**Department of State**

Map # 2-12



**Legend**

**Lake Segment**

- 13-Cumberland Bay
- 18-Isle La Motte
- 9-Main Lake
- 7-Otter Creek
- 5-Port Henry
- 3-South Lake A
- 1-South Lake B

Developed By:  
**Lake George Association**

